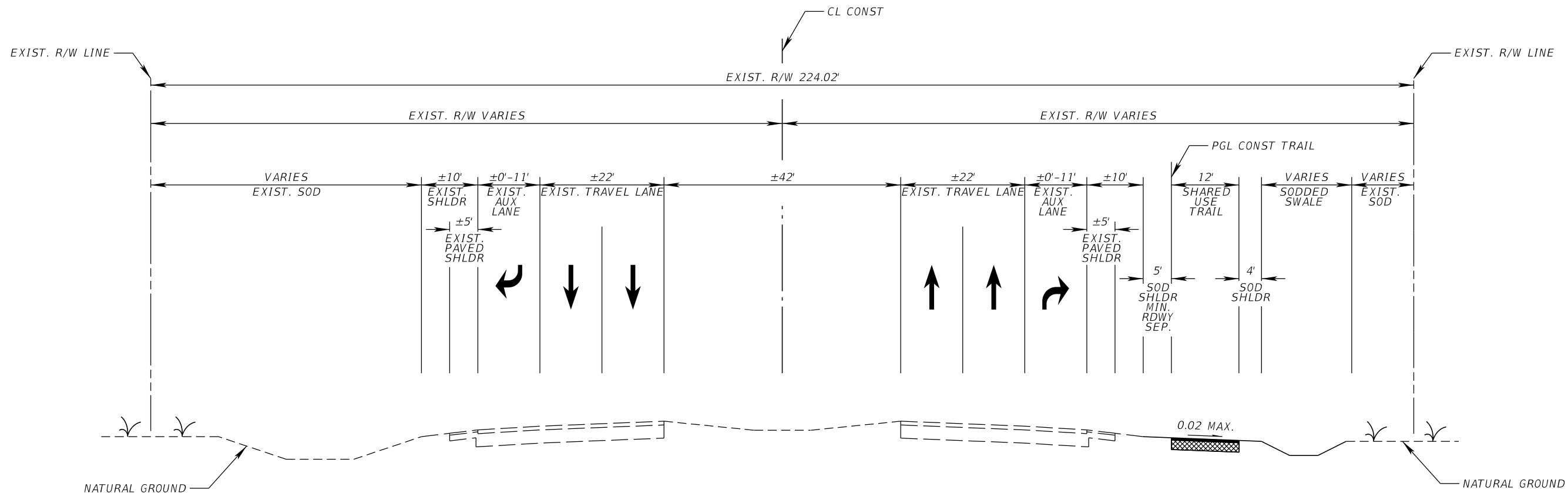


APPENDIX I

Conceptual Typical Section Examples

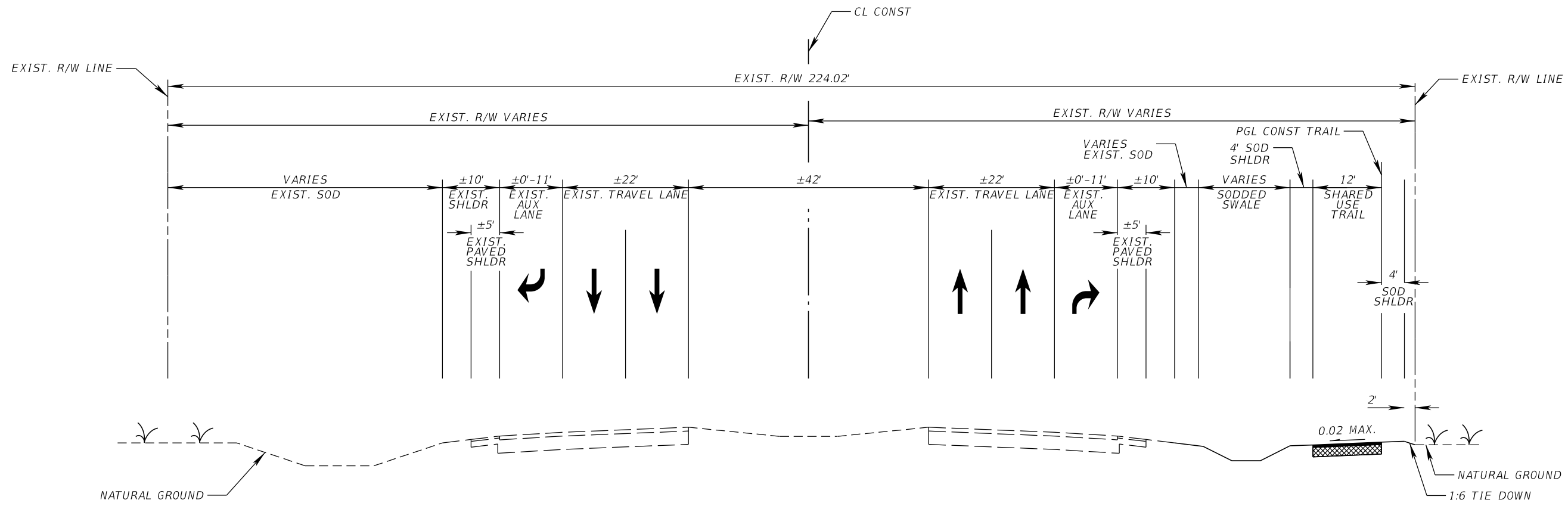


TYPICAL TRAIL SECTION
(N.T.S.)
US 17 NORTH OF FORT MEADE

TRAIL PAVEMENT DESIGN
DESIGN SPEED 18 MPH - 30 MPH

POLK COUNTY

			KHA PROJECT		COLLIER TO POLK REGIONAL TRAIL		CONCEPTUAL TYPICAL SECTION (01)	SHEET NO.
			DATE					
		2021 KIMLEY-HORN AND ASSOCIATES, INC. 189 SOUTH ORANGE AVENUE SUITE 1000, ORLANDO, FLORIDA 32801 PHONE: 407-898-1511 WWW.KIMLEY-HORN.COM CA 00000696		SCALE				
				DESIGN BY				
				DRAWN BY				
				CHECKED BY				
No.	REVISIONS	DATE	BY	6/25/2024 5:19:57 PM Default		K:\ORL_TPTO\049636003_DI TWO#32 Multi-Use Trail\Task 4 Trail Concepts and Guidelines\4 Roadway\Cadd\049636003\roadway\TYP5RD01.dgn		

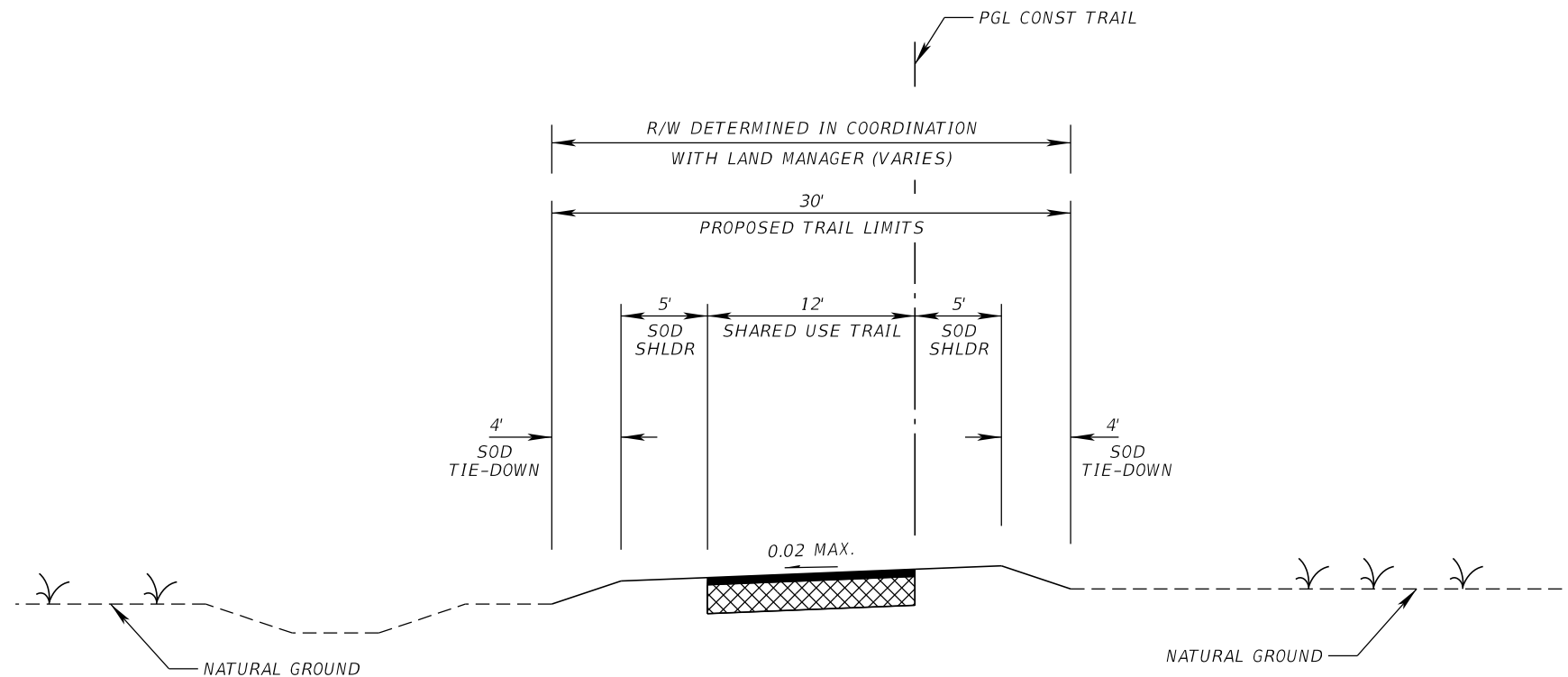


TYPICAL TRAIL SECTION
(N.T.S.)
US 17 NORTH OF FORT MEADE

TRAIL PAVEMENT DESIGN
DESIGN SPEED 18 MPH - 30 MPH

POLK COUNTY

No.	REVISIONS	DATE	BY	 2021 KIMLEY-HORN AND ASSOCIATES, INC. 189 SOUTH ORANGE AVENUE SUITE 1000, ORLANDO, FLORIDA 32801 PHONE: 407-898-1511 WWW.KIMLEY-HORN.COM CA 00000696	KHA PROJECT DATE SCALE DESIGN BY DRAWN BY CHECKED BY	COLLIER TO POLK REGIONAL TRAIL ROAD NO.	 FLORIDA	CONCEPTUAL TYPICAL SECTION (02)	SHEET NO.
					6/25/2024 5:19:57 PM Default	K:\ORL_TPTO\049636003_DI TWO#32 Multi-Use Trail\Task 4 Trail Concepts and Guidelines_4 Roadway\Cadd\049636003\roadway\TYP5RD01.dgn			



TYPICAL TRAIL SECTION
(N.T.S.)
GENERAL PRESERVATION LAND

TRAIL PAVEMENT DESIGN
DESIGN SPEED 18 MPH - 30 MPH

GENERAL PRESERVATION LAND

			COLLIER TO POLK REGIONAL TRAIL			CONCEPTUAL TYPICAL SECTION (03)	SHEET NO.
			2021 KIMLEY-HORN AND ASSOCIATES, INC. 189 SOUTH ORANGE AVENUE SUITE 1000, ORLANDO, FLORIDA 32801 PHONE: 407-898-1511 WWW.KIMLEY-HORN.COM CA 00000696	ROAD NO.			
No.	REVISIONS	DATE	BY	6/25/2024 5:19:57 PM	Default	K:\ORL_TPTO\049636003_DI TWO#32 Multi-Use Trail\Task 4 Trail Concepts and Guidelines_4 Roadway\Cadd\049636003\roadway\TYP5RD01.dgn	